
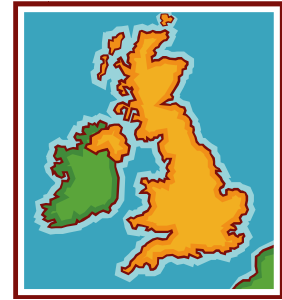


TEAM A

Geography of the United Kingdom


1. By what name is the UK flag often known?  
a) The Britannia    b) Old Glory    **c) The Union Jack**
2. Which city is not in the UK of Great Britain and Northern Ireland?  
a) Belfast    b) Cardiff    **c) Dublin**
3. In which part of England is Wessex?  
a) the north-west    b) the north-east    **c) the south-west**
4. Which is the least densely populated country in the UK?  
a) Northern Ireland    b) Scotland    **c) Wales**
5. Which is the largest city in Scotland?  
a) Aberdeen    **b) Glasgow**    c) Edinburgh
6. What are Middlesex, Cornwall and Yorkshire?  
a) boroughs    **b) counties**    c) universities
7. If you buy 12 oz of cheese, about how much do you have?  
**a) much less than a kilo**    b) about a kilo    c) much more than a kilo
8. What is the official speed limit on Britain's motorways?  
a) 110 mph    b) 90 mph    **c) 70 mph**
9. Which of these is not a well-known seaside resort?  
**a) Blackpool**    b) Brighton    **c) Bristol**
10. What do the words "loch and glen" mean?  
**a) lake and valley**    b) valley and lake    c) lake and village



TEAM B

Geography of the United Kingdom

1. Which of the four nations' flag is not incorporated in the flag of the UK?  
a) Ireland    b) Scotland    **c) Wales**
2. Of which country is St. David the patron saint?  
a) England    b) Scotland    **c) Wales**
3. If you read that the temperature in Britain was "in the mid-eighties", what is the weather like?  
**a) hot**    b) neither hot nor cold    c) impossible, must be sci-fi
4. Where in England is Birmingham?  
**a) the Midlands**    b) the north    c) the south
5. With which country is haggis especially associated?  
**a) Scotland**    b) Northern Ireland    c) Wales
6. Who is the religious head of the Church of England?  
a) The Archbishop of York    **b) the Queen**    c) the Archbishop of Canterbury
7. What is the cheapest way to travel between cities in Britain?  
**a) coach**    b) plane    c) train
8. Which of these sports is the most popular in the UK?  
a) cricket    **b) football**    c) golf
9. Which mountains are called "the backbone of England"?  
**a) The Cambrians**    b) The Cumbrians    **c) The Pennines**
10. Which is the largest lake in GB?  
**a) Loch Ness**    **b) Loch Lomond**    c) Lake Windermere



## THE UNITED KINGDOM OF GREAT BRITAIN AND NORTHERN IRELAND

- ✚ Identify the following geographical terms and divide them into the categories:  
DISTRICTS                      CITIES                      MOUNTAIN RANGES                      RIVERS                      LAKES
- ✚ Complete the blind map of the British Isles with the following districts, cities, mountain ranges, rivers and lakes:

*The Pennines, London, Kent, Windermere, Belfast, the Scottish Highlands, Cardiff, the Mersey, Glasgow, the Cumbrians, the Cambrians, the Shannon, Loch Ness, Edinburgh, the Thames, Manchester, Yorkshire, Devon, Liverpool, the Severn, Cornwall, Ulster, Snowdonia, Dublin, the Midlands, Lake Districts*

