

DUM č. 2 v sadě

2. Aj-2 Reálie anglicky mluvících zemí

Autor: Eva Zajíčková

Datum: 10.06.2014

Ročník: maturitní ročníky

Anotace DUMu: Zeměpis Velké Británie. Aktivity (hru pro dva týmy a slepou mapu) lze použít pro zopakování znalostí studentů v rámci tématu Geography of Great Britain.

Materiály jsou určeny pro bezplatné používání pro potřeby výuky a vzdělávání na všech typech škol a školských zařízení. Jakékoliv další využití podléhá autorskému zákonu.



INVESTICE DO ROZVOJE VZDĚLÁVÁNÍ

GEOGRAPHY OF THE UNITED KINGDOM OF GREAT BRITAIN AND NORTHERN IRELAND

TEACHER'S SHEET

Background information:

Plot:


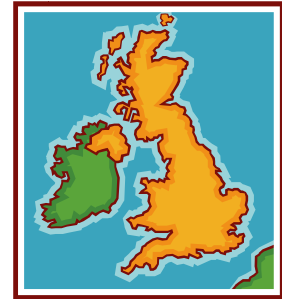
- *Basic information*
- *Geographical relief*
- *Rivers and lakes*
- *Climate*
- *National economy, cities*

- *Basic information:*
 - The United Kingdom of Great Britain and Northern Ireland*
 - 4 countries, capitals*
 - Constitutional monarchy*
 - population: 60 million*
 - area: 229,848 km²*
 - languages: English, Welsh, Irish Gaelic*
 - people: 86,8% white, Britons, minorities*
 - religion: Church of England, Roman Catholic Church, ...*
- *Geographical relief : highlands and lowlands*
 - The Pennines*
 - The Cambrian Mountains*
 - The Cumbrian Mountains*
 - The Scottish Highlands (Ben Nevis)*
 - Lowlands in the south-east, Midlands*
- *Rivers: short, but rich in water (the Severn), network of canals*
- *Lakes: Scotland (Loch Lomond), Lake District*
- *Climate: oceanic, moderate, no extremes but climatic changes*
- *National economy: former world power, many industries in crisis*
 - Manchester, Birmingham, Liverpool, Leeds, Glasgow,...*

TEAM A

Geography of the United Kingdom


- By what name is the UK flag often known?
a) The Britannia b) Old Glory **c) The Union Jack**
- Which city is not in the UK of Great Britain and Northern Ireland?
a) Belfast b) Cardiff **c) Dublin**
- In which part of England is Wessex?
a) the north-west b) the north-east **c) the south-west**
- Which is the least densely populated country in the UK?
a) Northern Ireland b) Scotland **c) Wales**
- Which is the largest city in Scotland?
a) Aberdeen **b) Glasgow** c) Edinburgh
- What are Middlesex, Cornwall and Yorkshire?
a) boroughs **b) counties** c) universities
- If you buy 12 oz of cheese, about how much do you have?
a) much less than a kilo b) about a kilo c) much more than a kilo
- What is the official speed limit on Britain's motorways?
a) 110 mph b) 90 mph **c) 70 mph**
- Which of these is not a well-known seaside resort?
a) Blackpool b) Brighton **c) Bristol**
- What do the words "loch and glen" mean?
a) lake and valley b) valley and lake c) lake and village



TEAM B

Geography of the United Kingdom

- Which of the four nations' flag is not incorporated in the flag of the UK?
a) Ireland b) Scotland **c) Wales**
- Of which country is St. David the patron saint?
a) England b) Scotland **c) Wales**
- If you read that the temperature in Britain was "in the mid-eighties", what is the weather like?
a) hot b) neither hot nor cold c) impossible, must be sci-fi
- Where in England is Birmingham?
a) the Midlands b) the north c) the south
- With which country is haggis especially associated?
a) Scotland b) Northern Ireland c) Wales
- Who is the religious head of the Church of England?
a) The Archbishop of York **b) the Queen** c) the Archbishop of Canterbury
- What is the cheapest way to travel between cities in Britain?
a) coach b) plane c) train
- Which of these sports is the most popular in the UK?
a) cricket **b) football** c) golf
- Which mountains are called "the backbone of England"?
a) The Cambrians b) The Cumbrians **c) The Pennines**
- Which is the largest lake in GB?
a) Loch Ness **b) Loch Lomond** c) Lake Windermere



THE UNITED KINGDOM OF GREAT BRITAIN AND NORTHERN IRELAND

- ✚ Identify the following geographical terms and divide them into the categories:
DISTRICTS CITIES MOUNTAIN RANGES RIVERS LAKES
- ✚ Complete the blind map of the British Isles with the following districts, cities, mountain ranges, rivers and lakes:

The Pennines, London, Kent, Windermere, Belfast, the Scottish Highlands, Cardiff, the Mersey, Glasgow, the Cumbrians, the Cambrians, the Shannon, Loch Ness, Edinburgh, the Thames, Manchester, Yorkshire, Devon, Liverpool, the Severn, Cornwall, Ulster, Snowdonia, Dublin, the Midlands, Lake Districts



GEOGRAPHY OF THE UNITED KINGDOM

TEACHER'S SHEET

I. THE QUIZ

Task:

The activity is for two teams and can be used as the introduction to the topic Geography of Great Britain.

Instructions:

Divide the class into two teams, give each team one worksheet with 10 questions and answers. Team A choose one student from team B and ask them one question with options. If the answer is correct, team B get the point. Then team B choose a student from team A and ask their question. The team with most points win. In bigger classes it may be played in groups of four.

Follow-up:

Go through the questions with the whole class once more and add any more information or discuss whatever the students know or are interested in.

II. THE BLIND MAP

Task:

Students work in pairs or individually. Give each pair a copy of the map. At first they categorize the geographical terms, then they try to complete the blind map. Then put two pairs together and have them compare their versions. Final check – according to the atlas.

Key:

Districts: Cornwall, Devon, Kent, Lake District, the Midlands, Snowdonia, Ulster, Yorkshire

Cities: Belfast, Cardiff, Dublin, Edinburgh, Glasgow, Liverpool, London, Manchester

Mountain ranges: the Cambrians, the Cumbrians, the Pennines, the Scottish Highlands

Rivers: the Mersey, the Shannon, the Severn, the Thames

Lakes: Loch Ness, Windermere

Zdroje informací:

archiv autorky

www.en.wikipedia.org

Zdroje obrázků:

<http://office.microsoft.com>

<http://www.ssc.education.ed.ac.uk/resources/vi&multi/hinton/pic5.gif>